


## INDEX to CITIES and VILLAGES


A
Adair, 25 ........ F-1
Adrian, 1082 ........ C-4
Advance, 692 ........ I-6
Agency, 240 ........ C-2
Aid, 50 ........ I-7
Airport Drive, 292 ........ C-6 & J
Akers, 25 ........ G-6
Alba, 336 ........ C-6
▲Albany, 1662 ........ C-1
Aldrich, 181 ........ D-6
Alexandria, 452 ........ G-1
Allendale, 136 ........ C-1
Alley Spring, 30 ........ G-6
Alma, 390 ........ D-3
Altamont, 190 ........ D-2
Altenburg, 260 ........ J-6
▲Alton, 677 ........ G-7
Altona, 20 ........ C-4
Amazonia, 326 ........ C-2
Americus, 60 ........ G-4
Amity, 111 ........ C-2
Amoret, 261 ........ C-5
Amsterdam, 118 ........ C-4
Anabel, 20 ........ F-2
Anderson, 992 ........ C-7
Annada, 105 ........ H-3
Annapolis, 334 ........ H-6
Anniston, 307 ........ J-7
Appleton, 75 ........ I-6
Appleton City, 1075 ........ D-5
Arbela, 70 ........ F-1
Arbor, 50 ........ I-6
Arbor Terrace, 1225 ........ SL
Arbyrd, 667 ........ I-8
Arcadia, 489 ........ I-6
Archie, 348 ........ C-4
Arcola, 135 ........ D-6
Argyle, 99 ........ F-5
Armstrong, 387 ........ E-3
Arnold, 550 ........ H-4
Arrow Rock, 126 ........ E-3
Arthur, 25 ........ C-5
Asbury, 186 ........ C-6
Ash Grove, 886 ........ D-6
Ashland, 495 ........ F-4
Ashley, 125 ........ G-3
Athens, 15 ........ G-1
Atlanta, 386 ........ F-2
Augusta, 206 ........ H-4
Aullville, 90 ........ D-3
Aurora, 4683 ........ D-7
Austin, 70 ........ C-4
Auxvasse, 534 ........ G-3
▲Ava, 1581 ........ F-7
Avalon, 100 ........ E-2
Avenue City, 10 ........ C-2
Avery, 21 ........ E-5
Avilla, 135 ........ D-6
Avondale, 663 ........ KC
Axtell, 8 ........ F-2


## LEGEND

PRINCIPAL THROUGH HIGHWAYS
- MULTILANE DIVIDED, ACCESS FULLY CONTROLLED
- MULTILANE DIVIDED, ACCESS PARTIALLY CONTROLLED
- MULTILANE DIVIDED
- MULTILANE UNDIVIDED
- 2 LANE, PAVED
- PROPOSED INTERSTATE

OTHER THROUGH HIGHWAYS
- MULTILANE DIVIDED
- MULTILANE UNDIVIDED
- 2 LANE, PAVED
- GRANULAR SURFACED

OTHER HIGHWAYS
- 2 LANE, PAVED
- GRANULAR SURFACED

ROUTE MARKERS
- INTERSTATE MARKER
- INTERSTATE MARKER (BUSINESS LOOP OR SPUR)
- U.S. MARKER
- STATE ROUTE MARKER
- OTHER ROUTE MARKER
- TOLL BRIDGE
- TOLL FERRY
- STATE PATROL OFFICE
- HIGHWAY DISTRICT OFFICE

ACCESS POINTS
- FULL INTERCHANGE
- PARTIAL INTERCHANGE
- ACCESS DENIED
- GREAT RIVER ROAD (TEMPORARY)
- CAVE - STATE APPROVED
- POINT OF INTEREST
- HISTORICAL MARKER
- FOREST TOWER
- ROADSIDE PARK

POPULATIONS OF CITIES AND VILLAGES
- STATE CAPITAL
- 0 TO 1,000
- 1,000 TO 5,000
- 5,000 TO 10,000
- 10,000 TO 25,000
- OVER 25,000

POPULATION SYMBOLS SHOWN AS, OR ENCLOSED BY ◇ INDICATE COUNTY SEATS.

MILEAGE BETWEEN TOWNS AND JUNCTIONS
TOTAL MILEAGE BETWEEN STARS

SCALE: 1 INCH EQUALS APPROXIMATELY 13.5 MILES

## STATE HIGHWAY COMMISSION

Main Office — Jefferson City

Jack Stapleton, Sr. .......... Chairman .......... Stanberry
Roy E. Mayes, Sr. .......... Vice Chairman .......... Carthage
A. C. Riley .......... Member .......... New Madrid
William C. Hayes .......... Ex-Officio .......... Rolla
M. J. Snider .......... Chief Engineer .......... Jefferson City
Robert L. Hyder .......... Chief Counsel .......... Jefferson City
Mrs. Irene Wollenberg .......... Secretary .......... Jefferson City

| DISTRICT OFFICES | DISTRICT ENGINEERS |
|---|---|
| 1 St. Joseph | Kenneth C. Townley |
| 2 Macon | B. F. Leslie |
| 3 Hannibal | R. W. Patton |
| 4 Kansas City | Leland D. Fletcher |
| 5 Jefferson City | R. H. Lahmeyer |
| 6 Kirkwood | J. W. Laytham |
| 7 Joplin | W. J. Eddlemon |
| 8 Springfield | W. H. Dill |
| 9 Willow Springs | G. G. McKinney |
| 10 Sikeston | W. D. Carney |

## HIGHWAY INFORMATION CENTERS

For detailed information concerning the condition of highways, call or see the nearest highway department office or highway patrol troop headquarters.

### HIGHWAY DEPARTMENT OFFICES

| Address | MAIN OFFICE | Telephone |
|---|---|---|
| Jefferson City | Highway Building | 636-3121 |

DISTRICT OFFICES

| | |
|---|---|
| St. Joseph, 3602 North Belt Highway | AD 2-3323 |
| Macon, US Rte. 63 | EL 1-2177 |
| Hannibal, McMasters Avenue | AC 1-2764 |
| Kansas City, 5117 East 31st Street | WA 1-7104 |
| Jefferson City, US Rte. 50 West | 636-6135 |
| Kirkwood, 329 South Kirkwood Road | YO 6-3800 |
| Joplin, 410 Range Line Road | MA 3-5794 |
| Springfield, 1923 North Weller Avenue | UN 6-3576 |
| Willow Springs, US Rte. 63 North | 469-3134 |
| Sikeston, US Rte. 61 North of US Rte. 60 | GR 1-4170 |

URBAN AREA OFFICE

| | |
|---|---|
| Richmond Heights, 2016 Big Bend Road | MI 7-4303 |

### STATE HIGHWAY PATROL

COL. HUGH H. WAGGONER, Superintendent
GENERAL HEADQUARTERS

| | |
|---|---|
| Jefferson City | 636-7141 |
| Troop A, Lee's Summit | BR 1-1407 |
| Troop B, Macon | EL 1-2132 |
| Troop C, Kirkwood | HE 2-2661 |
| Troop D, Springfield | UN 9-1525 |
| Troop E, Poplar Bluff | SU 5-5757 |
| Troop F, Jefferson City | 636-3731 |
| Troop G, Willow Springs | 469-3121 |
| Troop H, St. Joseph | AD 3-0291 |
| Troop I, Rolla | 364-1215 |

## *in case of* ACCIDENT......

1. Stop the vehicle at once.
2. Render all possible aid to the injured.
3. Notify the nearest police officer, sheriff or Highway Patrol officer.
4. Get the driver's name, residence, including city and street number, motor vehicle number and chauffeur's or operator's number. Give the same information to him about yourself.
5. If the accident involves a parked car or other property and you do not locate the owner, leave your name and address on the damaged property where the owner will find it and report the matter to the nearest enforcement authorities.
6. If the accident results in death or personal injury, or property damage exceeding $100 to any one person, including yourself, you must file a report with the Safety Responsibility Unit of the Department of Revenue.
7. Report forms may be obtained from the Highway Patrol or from any office of the Department of Revenue.




# MISSOURI
1965 OFFICIAL HIGHWAY MAP

AGRICULTURE • INDUSTRY • NATURAL RESOURCES • TRANSPORATION • RECREATION

# MISSOURI
1965 OFFICIAL HIGHWAY MAP

AGRICULTURE • INDUSTRY • NATURAL RESOURCES • TRANSPORATION • RECREATION •

This map is not to be used for promotional, commercial or political purposes, and is furnished free of charge by the Missouri State Highway Commission for travel information only.



Warren E. Hearnes, Governor — Executive Office, Jefferson City, Missouri

GREETINGS TO VISITORS--
AN INVITATION FROM MISSOURI

For all Missourians we welcome you and extend an invitation to visit our state.

Missouri offers you vistas as varied as any in the country and its famed road system is your passport to lakes and mountains, streams and forests, natural beauty rugged in its innocence, but near to comforts mid-twentieth century travelers expect. We invite you to travel modern trails leading to St. Louis' celebration of two centuries of history; to Mark Twain's land in Northeast Missouri; memories of the Pony Express to the Northwest; the charm of old French settlements in Southeast Missouri; storied Shepherd of the Hills lake country to the Southwest and Kansas City's portals to western plains.

If business in Missouri's attractive industrial climate is the reason for your next visit, we hope you'll return again when pleasure, not time, is important.

And, on the way, drive carefully!

Sincerely,
Warren E. Hearnes
GOVERNOR