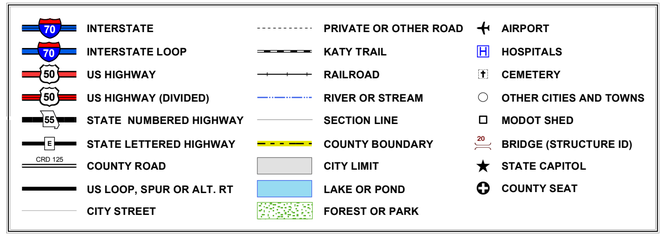

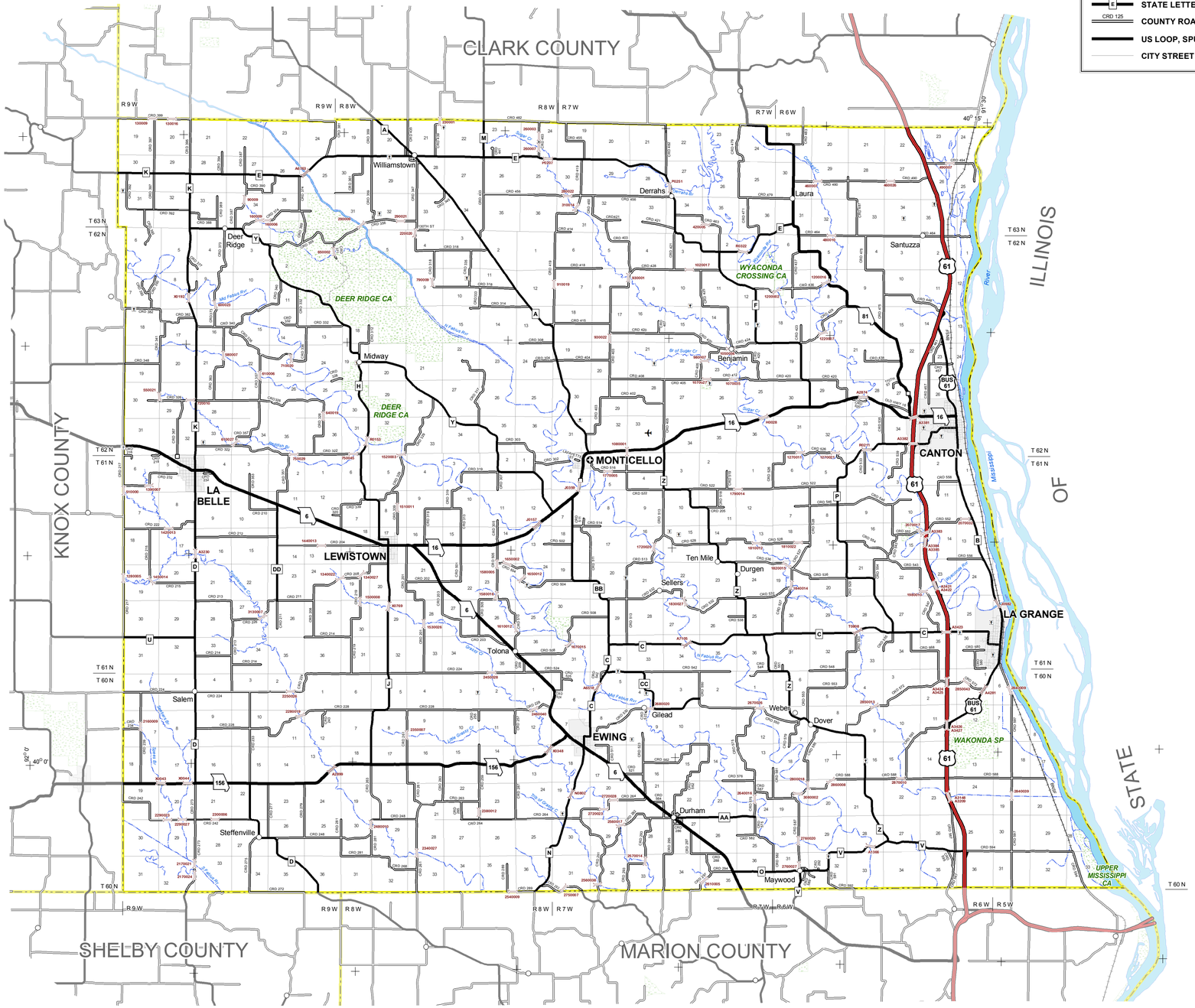

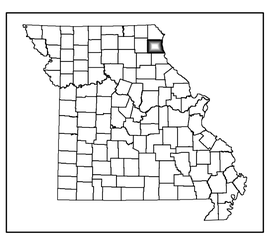

GENERAL HIGHWAY MAP
LEWIS COUNTY

Prepared by MoDOT
Office of Transportation Planning

County No. 56 / District No. 3

Scale: 0 1 2 3 4 Miles

Revised - April 2011