MISSOURI
1970
Official Highway Map



in case of ACCIDENT . . .

1. Stop the vehicle at once.
2. Render all possible aid to the injured.
3. Notify the nearest police officer, sheriff or Highway Patrol officer.
4. Get the driver's name, residence, including city and street number, motor vehicle number and chauffeur's or operator's number. Give the same information to him about yourself.
5. If the accident involves a parked car or other property and you do not locate the owner, leave your name and address on the damaged property where the owner will find it and report the matter to the nearest enforcement authorities.
6. If the accident results in death or personal injury, or property damage exceeding $100 to any one person, including yourself, you must file a report with the Safety Responsibility Unit of the Department of Revenue.
7. Report forms may be obtained from the Highway Patrol or from any office of the Department of Revenue.

INDEX to CITIES and VILLAGES

▲ Indicates County Seat
SL—indicates St. Louis Inset
KC—indicates Kansas City Inset
JW—indicates Joplin-Webb City inset

LEGEND

PRINCIPAL THROUGH HIGHWAYS
- MULTILANE DIVIDED, ACCESS FULLY CONTROLLED
- MULTILANE DIVIDED, ACCESS PARTIALLY CONTROLLED
- MULTILANE DIVIDED
- MULTILANE UNDIVIDED
- 2 LANE PAVED
- PROPOSED INTERSTATE

OTHER THROUGH HIGHWAYS
- MULTILANE DIVIDED
- MULTILANE UNDIVIDED
- 2 LANE PAVED
- GRANULAR SURFACED

OTHER HIGHWAYS
- 2 LANE PAVED
- GRANULAR SURFACED

ROUTE MARKERS
- INTERSTATE MARKER
- INTERSTATE MARKER (BUSINESS LOOP OR SPUR)
- U.S. MARKER
- STATE ROUTE MARKER
- OTHER ROUTE MARKER
- TOLL BRIDGE
- TOLL FERRY
- STATE PATROL OFFICE
- HIGHWAY DISTRICT OFFICE
- CAVE—STATE APPROVED
- FOREST TOWER

ACCESS POINTS
- FULL INTERCHANGE
- PARTIAL INTERCHANGE
- ACCESS DENIED
- GREAT RIVER ROAD (TEMPORARY)
- OZARK FRONTIER TRAIL
- LEWIS & CLARK TRAIL
- POINT OF INTEREST
- HISTORICAL MARKER
- AIRPORT (CERTIFIED AIR CARRIER)
- ROADSIDE PARK
- REST AREA

POPULATIONS OF CITIES AND VILLAGES
- STATE CAPITAL
- 0 TO 1,000
- 1,000 TO 5,000
- 5,000 TO 10,000
- 10,000 TO 20,000
- OVER 20,000

POPULATION SYMBOLS SHOWN AS, OR ENCLOSED BY ◇ INDICATE COUNTY SEATS.

MILEAGE BETWEEN TOWNS AND JUNCTIONS

TOTAL MILEAGE BETWEEN STARS

SCALE: 1 INCH EQUALS APPROXIMATELY 13.5 MILES

STATE HIGHWAY COMMISSION

Main Office — Jefferson City

Jack Stapleton, Sr., Chairman — Stanberry
Roy E. Mayes, Sr., Vice-Chairman — Carthage
A. C. Riley, Member — New Madrid
Roger R. Linsin, Member — St. Louis
W. R. Logan, Member — Silex
Joseph H. Bruening, Member — Kansas City
Thomas A. David, Director of Highways — Jefferson City
M. J. Snider, Chief Engineer — Jefferson City
Robert L. Hyder, Chief Counsel — Jefferson City
Mrs. Irene Wollenberg, Secretary — Jefferson City

District Offices	District Engineers
1. St. Joseph	K. C. Townley
2. Macon	O. B. Ayers
3. Hannibal	R. W. Patton
4. Kansas City	W. H. Dill
5. Jefferson City	R. H. Lahmeyer
6. Kirkwood	J. F. Roberts
7. Joplin	W. F. Stegner
8. Springfield	V. B. Unsell
9. Willow Springs	G. G. McKinney
10. Sikeston	W. H. Shaw

HIGHWAY INFORMATION CENTERS

For detailed information concerning the condition of highways, call or see the nearest highway department office or highway patrol troop headquarters.

HIGHWAY DEPARTMENT OFFICES

Address	Main Office	Telephone
Jefferson City	Highway Building	636-3121

District Offices

St. Joseph, 3602 N. Belt Highway — AD 2-3323
Macon, U.S. Route 63 — 385-3176
Hannibal, 4600 McMasters Avenue — 221-2764
Kansas City, 5117 East 31st Street — 921-7104
Jefferson City, 1511 Missouri Blvd. — 636-6135
Kirkwood, 329 South Kirkwood Road — YO 6-3800
Joplin, 410 Range Line Road — 623-5794
Springfield, 1923 North Weller Avenue — 866-3576
Willow Springs, U.S. Route 63 North (Business) — 469-3134
Sikeston, U.S. Route 61, North of U.S. Route 60 — 471-4170

STATE HIGHWAY PATROL

COLONEL E. I. HOCKADAY, Superintendent
GENERAL HEADQUARTERS

Jefferson City — 636-7141
Troop A, Lee's Summit — 524-1407
Troop B, Macon — 385-2132
Troop C, Kirkwood — 434-5500
Troop D, Springfield — 869-1525
Troop E, Poplar Bluff — 785-5757
Troop F, Jefferson City — 636-5171
Troop G, Willow Springs — 469-3121
Troop H, St. Joseph — 233-0291
Troop I, Rolla — 364-1215

STATE PARKS

State Park	Index Key	Streams	Trout Fishing	Fishing	Swimming	Boating	Store	Cabins	Dining Lodge	Saddle Horses	Lake	Tent or Trailer Camping	Electric Hookups	Trailer Dumping Station	Complete Travel Trailer Connections
1. ALLEY SPRING, Alley Spring, Mo.	G-6	●		●	●		●	●				●			
2. ARROW ROCK, Arrow Rock, Mo.	E-3						●		●			●	●	●	
3. DR. EDMUND A. BABLER MEMORIAL, Chesterfield, Mo.	H-4	●			●		●			●					
4. BENNETT SPRING, Lebanon, Mo.	E-6	●	●	●	●		●	●	●			●	●	●	●
5. BIG LAKE, Bigelow, Mo.	B-2			●	●	●	●	●	●		●	●		●	
6. BIG OAK TREE, East Prairie, Mo.	J-7			●							●				
7. BIG SPRING, Van Buren, Mo.	H-7	●		●	●	●	●	●	●			●			●
8. BOLLINGER-MILL, Jackson, Mo.	I-6														
9. BOONSLICK, Boonesboro, Mo.	E-3														
10. CIVIL WAR BATTLE OF LEXINGTON, Lexington, Mo.	D-3														
11. CONFEDERATE MEMORIAL, Higginsville, Mo.	D-3			●							●				
12. CROWDER, Trenton, Mo.	D-2			●	●						●	●	●	●	
13. CUIVRE RIVER, Troy, Mo.	H-3	●		●							●	●			
14. ELEPHANT ROCK, Graniteville, Mo.	H-6				●						●				
15. FORT ZUMWALT, O'Fallon, Mo.	H-4											●	●		
16. GRAHAM CAVE, Montgomery City, Mo.	G-4											●	●	●	
17. HAWN, New Offenburg, Mo.	I-5	●										●	●	●	
18. HUNTER-DAWSON, New Madrid, Mo.	J-7														
19. JOHNSON SHUT-INS, Middle Brook, Mo.	H-6	●		●	●							●		●	
20. KNOB NOSTER, Knob Noster, Mo.	D-4	●		●	●						●	●	●	●	
21. LAKE OF THE OZARKS, Kaiser, Mo.	F-5	●		●	●	●	●			●	●	●	●	●	
22. LAKE WAPPAPELLO, Poplar Bluff, Mo.	I-7			●	●	●					●	●		●	
23. LEWIS AND CLARK, Rushville, Mo.	B-3				●	●					●	●	●	●	
24. MARK TWAIN, Stoutsville, Mo.	G-3	●		●				●			●	●			
25. MERAMEC, Sullivan, Mo.	H-5	●		●	●	●	●	●	●			●		●	●
26. MONTAUK, Salem, Mo.	G-6	●	●	●			●	●	●			●	●	●	
27. PERSHING, Laclede, Mo.	E-2	●		●	●						●	●		●	
28. POMME DE TERRE, Pittsburg, Mo.	E-5			●	●	●	●				●	●	●	●	
29. ROARING RIVER, Cassville, Mo.	D-7	●	●	●	●		●	●	●	●	●	●	●	●	
30. ROCK BRIDGE, Columbia, Mo.	F-4	●													
31. ROUND SPRING, Round Spring, Mo.	G-6	●		●	●	●	●					●			
32. ST. FRANCOIS, Bonne Terre, Mo.	H-5	●		●	●							●			
33. SAM A. BAKER, Patterson, Mo.	H-6	●		●	●	●	●	●	●			●	●	●	
34. TABLE ROCK, Branson, Mo.	E-7		●	●	●	●					●	●		●	●
35. THOUSAND HILLS, Kirksville, Mo.	F-2			●	●	●		●	●		●	●		●	●
36. TOWOSAHGY, Wolf Island, Mo.	I-6														
37. TRAIL OF TEARS, Cape Girardeau, Mo.	J-6	●		●	●	●					●	●		●	●
38. VAN METER, Miami, Mo.	E-3										●	●			
39. WAKONDA, LaGrange, Mo.	G-2			●	●						●	●		●	
40. WALLACE, Cameron, Mo.	D-2			●							●	●		●	
41. WASHINGTON, DeSoto, Mo.	H-5	●		●	●		●	●	●			●			
42. WATKINS MILL, Lawson, Mo.	C-3														

DRIVE with CARE and COURTESY

COPYRIGHT, MISSOURI STATE HIGHWAY COMMISSION



The Winston Churchill Memorial, Library, and Museum at Westminster College, Fulton.

This map is not to be used for promotional, commercial or political purposes, and is furnished free of charge by the Missouri State Highway Commission, for travel information only.

POSTMASTER: MAY BE OPENED FOR INSPECTION.



Executive Office
Jefferson City
Missouri

Warren E. Hearnes
Governor

GREETINGS TO VISITORS AND TRAVELING MISSOURIANS:

I cordially invite you to travel the highways of Missouri, for they lead to scenic beauty and human experience which you will remember for a lifetime. Crisscrossing a state known as the family vacation land, this mammoth system of roads provides access to numerous historical sites, large lakes and wild rivers, caves and forests, wilderness adventure and metropolitan excitement.

Your Missouri Highway Map shows the way, indicating important tourist attractions along the roads you travel. This guide to good motoring should be kept handy as a constant reference to make your trip easier and more enjoyable.

The people of Missouri wish you a safe and pleasant journey, and invite you to travel often in our state, because "Missouri Loves Company".

Sincerely yours,

Warren E. Hearnes